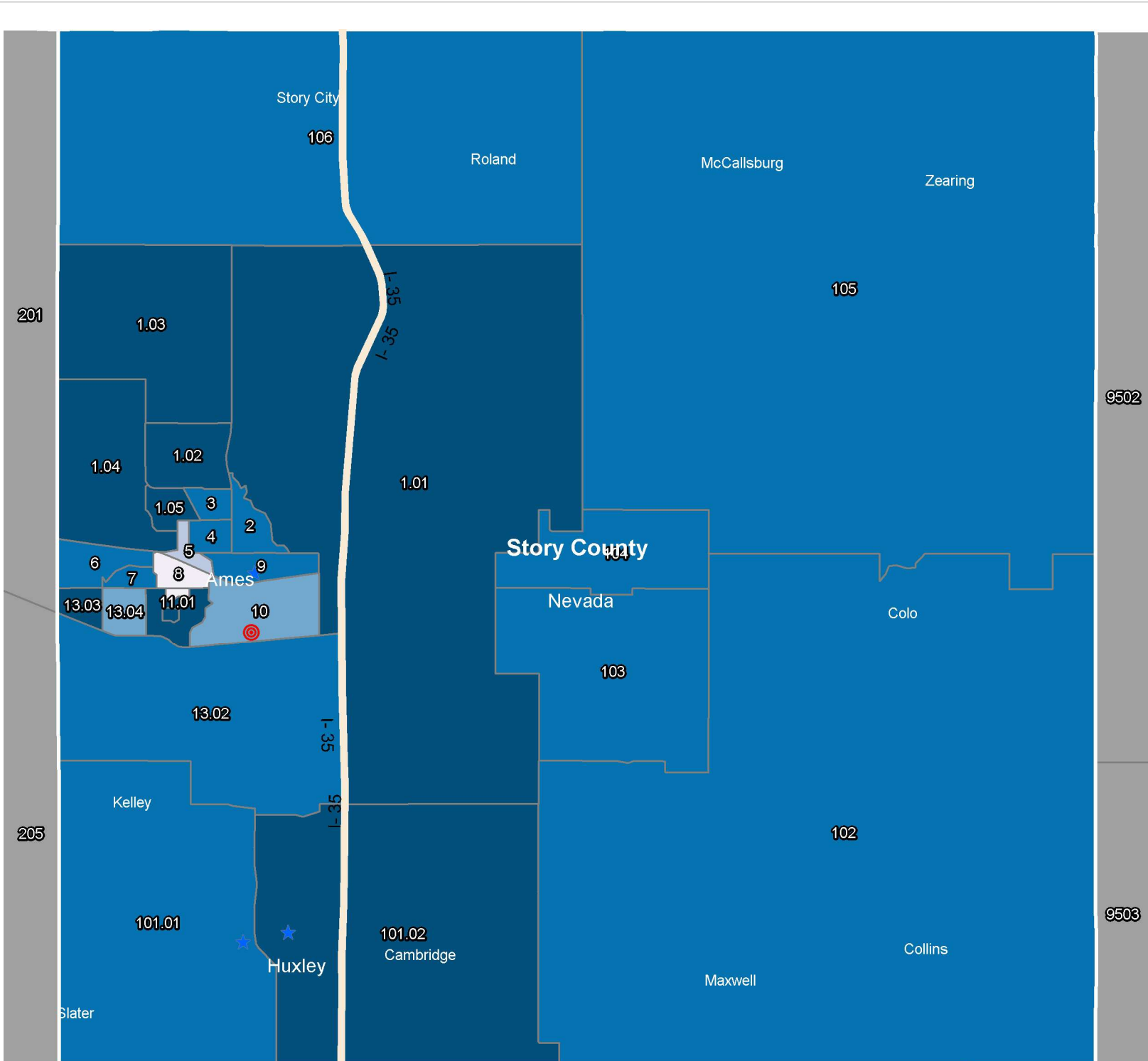


NORTHWEST BANK - 2024 CRA - ASSESSMENT AREA INCOME MAP

Ames MSA



Income Level

- NA
- Low
- Moderate
- Middle
- Upper

- ★ Applications/Loans
- 🎯 Bank Branches

Northwest Bank 2024 CRA Public File
Ames Assessment Area

State ID	State	County	County N	MSA/MD	MSA/MD N:	Tract	Tract Income	Minority Lev	Minority Pct.	Black Minorit	Hispanic	Mir Distrsd / Und	Hispanic Bla	Hispanic Bla	Asian Minori	Asian Minority Level
19	IA	169	STORY	11180	AMES, IA	0106.00	3:Middle	1	7.36	0.57	2.83	No	3.37	1	0.53	1
19	IA	169	STORY	11180	AMES, IA	0105.00	3:Middle	1	6.05	0.32	1.46	No	1.73	1	0.16	1
19	IA	169	STORY	11180	AMES, IA	0104.00	3:Middle	2	15.23	1.37	7.96	No	9.33	1	0.68	1
19	IA	169	STORY	11180	AMES, IA	0103.00	3:Middle	2	10.72	1.06	4.87	No	5.93	1	1.11	1
19	IA	169	STORY	11180	AMES, IA	0102.00	3:Middle	1	7.19	0.2	2.88	No	2.95	1	0.23	1
19	IA	169	STORY	11180	AMES, IA	0101.02	4:Upper	1	8.22	1.1	2.49	No	3.59	1	0.54	1
19	IA	169	STORY	11180	AMES, IA	0101.01	3:Middle	1	6.73	0.64	2.27	No	2.91	1	0.33	1
19	IA	169	STORY	11180	AMES, IA	0013.04	2:Moderate	3	29.72	7.32	6.68	No	13.89	2	11.36	2
19	IA	169	STORY	11180	AMES, IA	0013.03	4:Upper	3	26.54	4.25	4.93	No	9.15	1	12.54	2
19	IA	169	STORY	11180	AMES, IA	0013.02	3:Middle	2	15.77	3.08	4.65	No	7.74	1	3.64	1
19	IA	169	STORY	11180	AMES, IA	0012.00	4:Upper	3	38.1	8.79	12.45	No	21.25	3	1.1	1
19	IA	169	STORY	11180	AMES, IA	0011.02	0:NA	3	21.98	3.41	9.3	No	12.53	2	3.39	1
19	IA	169	STORY	11180	AMES, IA	0011.01	4:Upper	2	17.95	2.18	5.99	No	8.17	1	5.37	1
19	IA	169	STORY	11180	AMES, IA	0010.00	2:Moderate	3	31.41	7.35	7.46	No	14.64	2	11.74	2
19	IA	169	STORY	11180	AMES, IA	0009.00	3:Middle	2	16.82	3.31	4.68	No	7.94	1	3.63	1
19	IA	169	STORY	11180	AMES, IA	0008.00	0:NA	2	19.1	3.62	7.15	No	10.77	2	0.13	1
19	IA	169	STORY	11180	AMES, IA	0007.00	3:Middle	3	24.32	2.71	5.06	No	7.76	1	11.82	2
19	IA	169	STORY	11180	AMES, IA	0006.00	3:Middle	3	21.49	4.6	5.42	No	9.95	1	6.08	1
19	IA	169	STORY	11180	AMES, IA	0005.00	1:Low	3	41.03	8.07	9.65	No	17.72	2	6.63	1
19	IA	169	STORY	11180	AMES, IA	0004.00	3:Middle	2	16.21	3.79	3.95	No	7.74	1	4.03	1
19	IA	169	STORY	11180	AMES, IA	0003.00	3:Middle	3	22.69	3.25	5.05	No	8.3	1	10.19	2
19	IA	169	STORY	11180	AMES, IA	0002.00	3:Middle	2	16.94	2.46	4.81	No	7.24	1	5.33	1
19	IA	169	STORY	11180	AMES, IA	0001.05	4:Upper	3	33.19	2.55	3.97	No	6.52	1	22.1	3
19	IA	169	STORY	11180	AMES, IA	0001.04	4:Upper	2	11.51	1.14	1.78	No	2.91	1	2.13	1
19	IA	169	STORY	11180	AMES, IA	0001.03	4:Upper	2	10.98	1.35	4.42	No	5.77	1	0.67	1
19	IA	169	STORY	11180	AMES, IA	0001.02	4:Upper	2	17.41	1.41	2.27	No	3.68	1	9.77	1
19	IA	169	STORY	11180	AMES, IA	0001.01	4:Upper	2	10.67	0.6	4.43	No	5.03	1	1.34	1

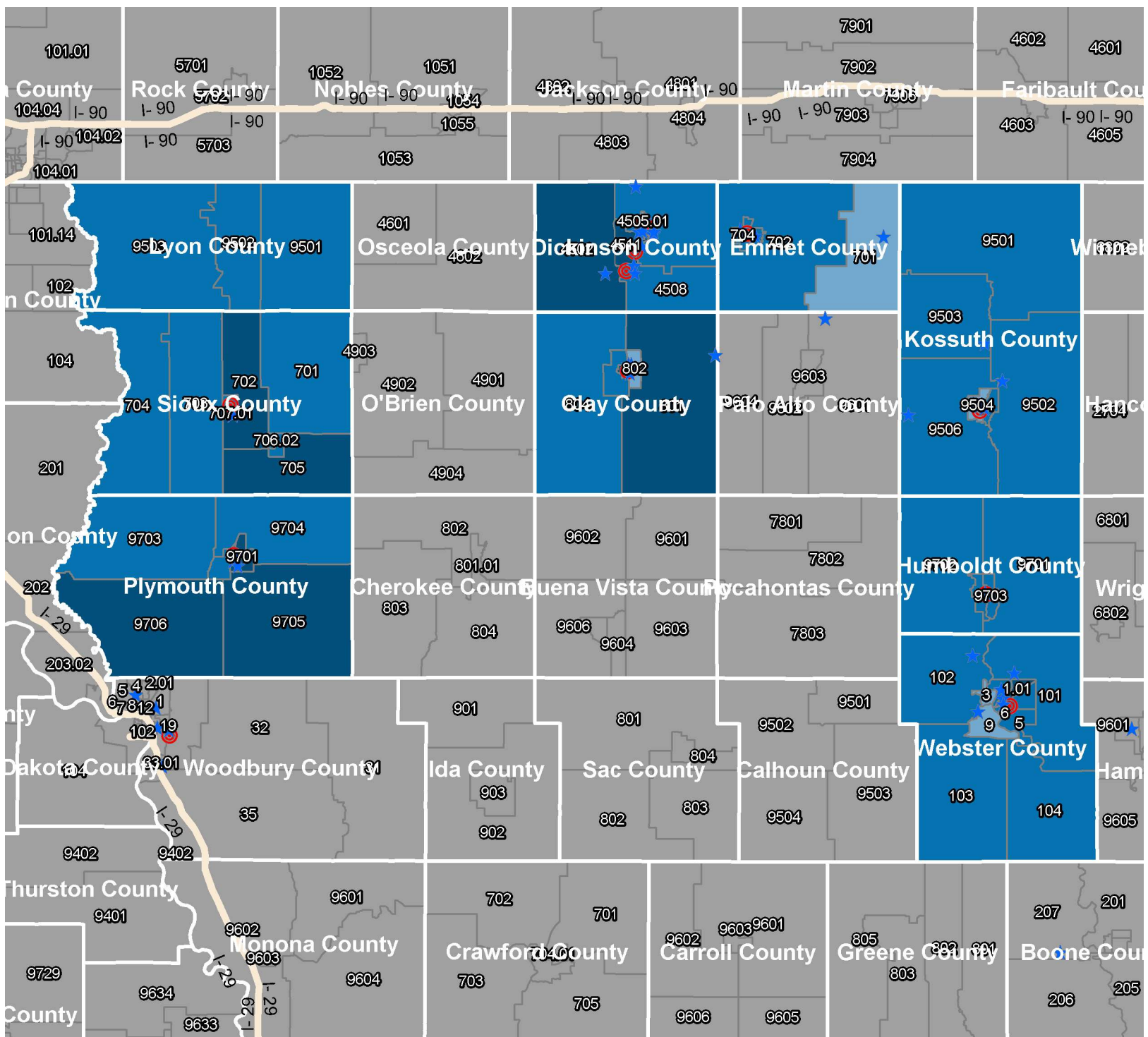
Northwest Bank 2024 CRA Public File
Des Moines Assessment Area

State	State	Count	County	MSA/MC	MSA/MD	Name	Tract	Tract Inco	Minority Lev	Minority Pct.	Black Minori	Hispanic	Mi	Distrsd / Unc	Hispanic Bla	Hispanic Bla	Asian Minori	Asian Minority Level
19	IA	153	POLK	19780	DES MOINES-WEST	DES MOINES, IA	0117.04	4:Upper	2	12.61	1.62	2.91	No	4.52	1	4.52	1	
19	IA	153	POLK	19780	DES MOINES-WEST	DES MOINES, IA	0117.03	4:Upper	2	16.73	2.67	3.2	No	5.83	1	8.14	1	
19	IA	153	POLK	19780	DES MOINES-WEST	DES MOINES, IA	0117.02	3:Middle	2	17.67	2.28	3.64	No	5.91	1	7.99	1	
19	IA	153	POLK	19780	DES MOINES-WEST	DES MOINES, IA	0114.06	3:Middle	2	19.94	8.96	3.79	No	12.64	2	3.39	1	
19	IA	153	POLK	19780	DES MOINES-WEST	DES MOINES, IA	0114.05	4:Upper	2	14.34	1.18	2.56	No	3.64	1	7.1	1	
19	IA	153	POLK	19780	DES MOINES-WEST	DES MOINES, IA	0113.05	3:Middle	3	32.88	16.19	6.89	No	22.89	3	6.64	1	
19	IA	153	POLK	19780	DES MOINES-WEST	DES MOINES, IA	0113.04	4:Upper	2	13.31	1.95	2.59	No	4.55	1	5.17	1	
19	IA	153	POLK	19780	DES MOINES-WEST	DES MOINES, IA	0113.03	3:Middle	2	15.7	4.16	5.91	No	10.03	2	1.74	1	
19	IA	153	POLK	19780	DES MOINES-WEST	DES MOINES, IA	0113.02	3:Middle	2	11.76	2.17	3.61	No	5.56	1	2.08	1	
19	IA	153	POLK	19780	DES MOINES-WEST	DES MOINES, IA	0113.01	4:Upper	1	9.58	1.01	2.95	No	3.95	1	2.01	1	
19	IA	153	POLK	19780	DES MOINES-WEST	DES MOINES, IA	0112.06	4:Upper	2	14.82	2.65	4.87	No	7.52	1	2.93	1	
19	IA	153	POLK	19780	DES MOINES-WEST	DES MOINES, IA	0112.05	3:Middle	4	56.01	13.11	22.79	No	35.68	3	16.27	2	
19	IA	153	POLK	19780	DES MOINES-WEST	DES MOINES, IA	0112.03	4:Upper	2	14.44	0.99	2.98	No	3.97	1	6.23	1	
19	IA	153	POLK	19780	DES MOINES-WEST	DES MOINES, IA	0112.01	3:Middle	3	22.28	4.56	6.68	No	11.18	2	5.23	1	
19	IA	153	POLK	19780	DES MOINES-WEST	DES MOINES, IA	0111.14	0:NA	3	31.27	8.75	11.86	No	20.53	3	5.36	1	
19	IA	153	POLK	19780	DES MOINES-WEST	DES MOINES, IA	0111.13	3:Middle	3	32.96	10.18	7.55	No	17.56	2	10.05	2	
19	IA	153	POLK	19780	DES MOINES-WEST	DES MOINES, IA	0111.12	3:Middle	3	21.32	4.03	8.44	No	12.4	2	3.46	1	
19	IA	153	POLK	19780	DES MOINES-WEST	DES MOINES, IA	0110.27	3:Middle	3	22.07	6.33	4.82	No	10.97	2	6.43	1	
19	IA	153	POLK	19780	DES MOINES-WEST	DES MOINES, IA	0110.26	4:Upper	2	14.9	2.37	3.63	No	5.95	1	5.09	1	
19	IA	153	POLK	19780	DES MOINES-WEST	DES MOINES, IA	0110.25	4:Upper	2	16.78	3.59	5.83	No	9.31	1	3.72	1	
19	IA	153	POLK	19780	DES MOINES-WEST	DES MOINES, IA	0110.21	3:Middle	2	15.77	3.23	4.8	No	7.97	1	3.53	1	
19	IA	153	POLK	19780	DES MOINES-WEST	DES MOINES, IA	0105.00	2:Moderate	2	18.32	5.21	8.67	No	13.88	2	1.4	1	
19	IA	153	POLK	19780	DES MOINES-WEST	DES MOINES, IA	0104.11	3:Middle	3	26.79	7.02	8.31	No	15.17	2	7.22	1	
19	IA	153	POLK	19780	DES MOINES-WEST	DES MOINES, IA	0104.10	3:Middle	3	20.23	4.62	5.33	No	9.82	1	6.63	1	
19	IA	153	POLK	19780	DES MOINES-WEST	DES MOINES, IA	0104.09	3:Middle	3	21.07	4.28	4.4	No	8.69	1	7.96	1	
19	IA	153	POLK	19780	DES MOINES-WEST	DES MOINES, IA	0104.08	3:Middle	3	26.73	6.97	8.7	No	15.67	2	6.92	1	
19	IA	153	POLK	19780	DES MOINES-WEST	DES MOINES, IA	0104.07	4:Upper	2	14.4	3.92	3.94	No	7.85	1	3.37	1	
19	IA	153	POLK	19780	DES MOINES-WEST	DES MOINES, IA	0104.06	3:Middle	3	20.07	4.99	6.43	No	11.4	2	4.96	1	
19	IA	153	POLK	19780	DES MOINES-WEST	DES MOINES, IA	0104.04	3:Middle	2	19.82	6.26	5.25	No	11.45	2	4.19	1	
19	IA	153	POLK	19780	DES MOINES-WEST	DES MOINES, IA	0102.16	3:Middle	2	13.1	2.55	3.82	No	6.35	1	2.53	1	
19	IA	153	POLK	19780	DES MOINES-WEST	DES MOINES, IA	0102.15	4:Upper	1	9.52	1.31	2.8	No	4.1	1	1.8	1	
19	IA	153	POLK	19780	DES MOINES-WEST	DES MOINES, IA	0102.14	3:Middle	2	15.73	2.75	5.17	No	7.86	1	3.32	1	
19	IA	153	POLK	19780	DES MOINES-WEST	DES MOINES, IA	0102.13	3:Middle	1	8.52	1.22	2.13	No	3.31	1	1.56	1	
19	IA	153	POLK	19780	DES MOINES-WEST	DES MOINES, IA	0102.12	3:Middle	2	14.73	2.08	6.44	No	8.47	1	1.48	1	
19	IA	153	POLK	19780	DES MOINES-WEST	DES MOINES, IA	0102.11	3:Middle	2	13.69	3.13	3.38	No	6.46	1	1.65	1	
19	IA	153	POLK	19780	DES MOINES-WEST	DES MOINES, IA	0102.09	3:Middle	2	15.21	3.1	5.2	No	8.16	1	2.73	1	
19	IA	153	POLK	19780	DES MOINES-WEST	DES MOINES, IA	0102.08	3:Middle	2	12.74	3.38	3.81	No	7.17	1	0.91	1	
19	IA	153	POLK	19780	DES MOINES-WEST	DES MOINES, IA	0102.07	4:Upper	2	12.36	2.71	3.29	No	5.94	1	2.01	1	
19	IA	153	POLK	19780	DES MOINES-WEST	DES MOINES, IA	0102.05	4:Upper	2	13.19	2.51	4.2	No	6.63	1	2.02	1	
19	IA	153	POLK	19780	DES MOINES-WEST	DES MOINES, IA	0050.00	1:Low	4	76.73	35.54	22.76	No	58.11	4	13.75	2	
19	IA	153	POLK	19780	DES MOINES-WEST	DES MOINES, IA	0049.00	2:Moderate	4	70.23	28.16	27.92	No	55.72	4	10.25	2	
19	IA	153	POLK	19780	DES MOINES-WEST	DES MOINES, IA	0048.00	2:Moderate	4	71.23	15.65	44.62	No	59.64	4	7.46	1	
19	IA	153	POLK	19780	DES MOINES-WEST	DES MOINES, IA	0030.01	3:Middle	2	13.35	2.85	4.47	No	7.17	1	1.71	1	
19	IA	153	POLK	19780	DES MOINES-WEST	DES MOINES, IA	0028.00	3:Middle	3	25.89	10.22	5.98	No	15.79	2	3.08	1	
19	IA	153	POLK	19780	DES MOINES-WEST	DES MOINES, IA	0026.00	2:Moderate	4	60.46	31.3	17.89	No	49.18	3	5.62	1	
19	IA	153	POLK	19780	DES MOINES-WEST	DES MOINES, IA	0017.00	2:Moderate	5	81.37	31.34	33.6	No	64.45	4	12.25	2	
19	IA	153	POLK	19780	DES MOINES-WEST	DES MOINES, IA	0015.00	2:Moderate	3	44.08	11.03	18.5	No	29.32	3	9.08	1	
19	IA	153	POLK	19780	DES MOINES-WEST	DES MOINES, IA	0012.00	2:Moderate	4	77.48	37.41	25.16	No	62.56	4	10.85	2	
19	IA	153	POLK	19780	DES MOINES-WEST	DES MOINES, IA	0011.00	1:Low	4	51.96	21.46	20.49	No	41.8	3	5.19	1	
19	IA	153	POLK	19780	DES MOINES-WEST	DES MOINES, IA	0010.00	2:Moderate	3	27.9	9.92	7.25	No	17.06	2	4.74	1	
19	IA	153	POLK	19780	DES MOINES-WEST	DES MOINES, IA	0009.02	4:Upper	2	14.8	3.39	4.42	No	7.75	1	2.27	1	
19	IA	153	POLK	19780	DES MOINES-WEST	DES MOINES, IA	0009.01	3:Middle	3	24.32	6.2	8.93	No	14.98	2	3.1	1	
19	IA	153	POLK	19780	DES MOINES-WEST	DES MOINES, IA	0008.03	2:Moderate	3	29.31	8.15	10.81	No	18.76	2	6	1	
19	IA	153	POLK	19780	DES MOINES-WEST	DES MOINES, IA	0008.02	3:Middle	2	13.76	3.33	4.05	No	7.38	1	2.26	1	
19	IA	153	POLK	19780	DES MOINES-WEST	DES MOINES, IA	0008.01	3:Middle	3	36.58	13.03	8.2	No	21.09	3	10.37	2	
19	IA	153	POLK	19780	DES MOINES-WEST	DES MOINES, IA	0007.04	3:Middle	3	33.97	9.38	7.04	No	16.33	2	12.89	2	
19	IA	153	POLK	19780	DES MOINES-WEST	DES MOINES, IA	0007.03	3:Middle	2	19.23	5.14	4.69	No	9.83	1	5.49	1	
19	IA	153	POLK	19780	DES MOINES-WEST	DES MOINES, IA	0007.02	3:Middle	3	38.92	11.75	5.09	No	16.84	2	17.54	2	
19	IA	153	POLK	19780	DES MOINES-WEST	DES MOINES, IA	0007.01	2:Moderate	4	65.51	27.57	9.81	No	37.09	3	22.84	3	
19	IA	153	POLK	19780	DES MOINES-WEST	DES MOINES, IA	0006.00	2:Moderate	3	40.07	12.38	15.78	No	27.94	3	6.61	1	

19	IA	153	POLK	19780	DES MOINES-WEST DES MOINES, IA	0005.00	2:Moderate	3	47.96	13.29	21.48	No	34.22	3	8.14	1
19	IA	153	POLK	19780	DES MOINES-WEST DES MOINES, IA	0004.00	2:Moderate	3	43.73	7.32	20.32	No	27.56	3	10.24	2
19	IA	153	POLK	19780	DES MOINES-WEST DES MOINES, IA	0003.00	1:Low	3	39.21	11.58	15.43	No	26.67	3	7.36	1
19	IA	049	DALLAS	19780	DES MOINES-WEST DES MOINES, IA	0509.01	3:Middle	2	12.02	2.12	4.76	No	6.88	1	1.15	1
19	IA	049	DALLAS	19780	DES MOINES-WEST DES MOINES, IA	0508.18	4:Upper	3	25.85	8.49	5.77	No	14.26	2	6.33	1
19	IA	049	DALLAS	19780	DES MOINES-WEST DES MOINES, IA	0508.17	4:Upper	2	17.88	2.63	3.82	No	6.44	1	6.95	1
19	IA	049	DALLAS	19780	DES MOINES-WEST DES MOINES, IA	0508.16	3:Middle	3	25.86	3.24	4.45	No	7.69	1	14.3	2
19	IA	049	DALLAS	19780	DES MOINES-WEST DES MOINES, IA	0508.15	4:Upper	3	25.63	2.89	4.6	No	7.38	1	14.28	2
19	IA	049	DALLAS	19780	DES MOINES-WEST DES MOINES, IA	0508.14	4:Upper	3	24.9	5.21	4.33	No	9.48	1	11.02	2
19	IA	049	DALLAS	19780	DES MOINES-WEST DES MOINES, IA	0508.13	3:Middle	3	28.04	7.66	6.87	No	14.02	2	9.57	1
19	IA	049	DALLAS	19780	DES MOINES-WEST DES MOINES, IA	0508.12	4:Upper	2	14.27	1.37	3.57	No	4.87	1	4.99	1
19	IA	049	DALLAS	19780	DES MOINES-WEST DES MOINES, IA	0508.07	4:Upper	3	21.73	6.17	6.97	No	13.12	2	4.53	1
19	IA	049	DALLAS	19780	DES MOINES-WEST DES MOINES, IA	0508.05	4:Upper	2	13.7	1.77	3.31	No	5.02	1	5.45	1
19	IA	049	DALLAS	19780	DES MOINES-WEST DES MOINES, IA	0508.03	4:Upper	2	15.14	2.12	3.6	No	5.72	1	5.56	1

NORTHWEST BANK - 2024 CRA - ASSESSMENT AREA INCOME MAP

Non-MSA Iowa



Income Level

- NA
- Low
- Moderate
- Middle
- Upper

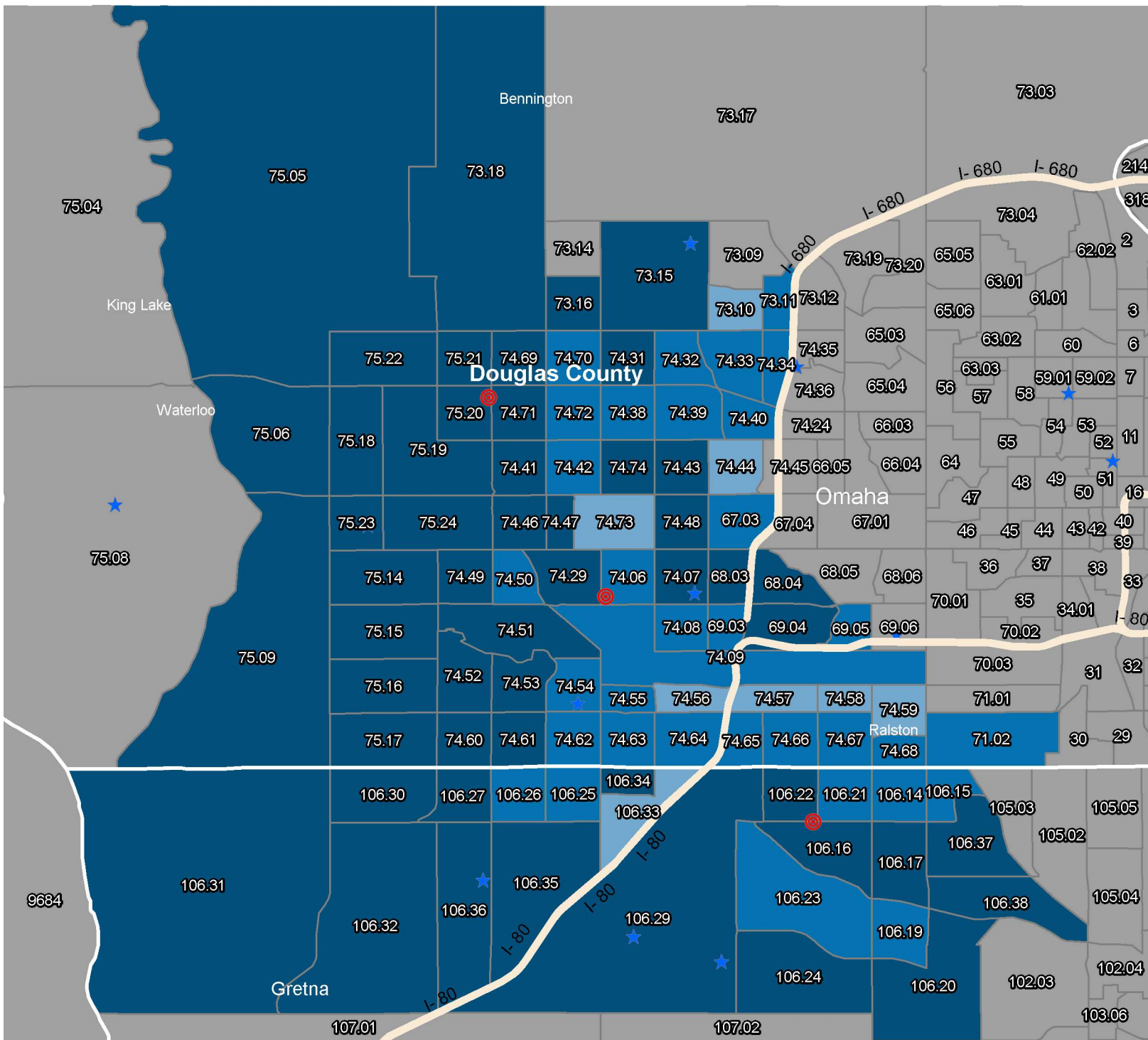
★ Applications/Loans
 ● Bank Branches

Northwest Bank 2024 CRA Public File
 Non-MSA Iowa Assessment Area

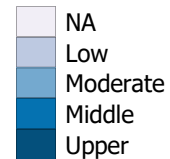
State	IC State	County	County Name	Tract	Tract Income	Minority Lev	Minority Pct.	Black Minor	Hispanic	Mi Distrsd / Unc	Hispanic Bla	Hispanic Bla	Asian Minori	Asian Minority Level
19	IA	187	WEBSTER	0104.00	3:Middle	1	5.07	0.28	1.82	No	2.1	1	0.14	1
19	IA	187	WEBSTER	0103.00	3:Middle	1	7.4	0.75	3.44	No	4.19	1	0.29	1
19	IA	187	WEBSTER	0102.00	3:Middle	1	6.16	0.35	2.61	No	2.91	1	0.58	1
19	IA	187	WEBSTER	0101.00	3:Middle	1	6.67	0.38	3.23	No	3.57	1	0.47	1
19	IA	187	WEBSTER	0009.00	2:Moderate	3	25.43	14.21	6.71	No	20.57	3	0.79	1
19	IA	187	WEBSTER	0007.00	3:Middle	3	29.79	11.17	9.72	No	20.55	3	1.59	1
19	IA	187	WEBSTER	0006.00	3:Middle	2	19.25	5.32	7.88	No	13.04	2	0.85	1
19	IA	187	WEBSTER	0005.00	3:Middle	2	19.96	8.08	7.09	No	15.17	2	0.26	1
19	IA	187	WEBSTER	0004.00	3:Middle	3	22.57	6.39	8.67	No	15.06	2	0.58	1
19	IA	187	WEBSTER	0003.00	2:Moderate	2	15.82	3.43	8.24	No	11.22	2	0.44	1
19	IA	187	WEBSTER	0002.00	3:Middle	1	9.93	2.29	3.37	No	5.64	1	1.27	1
19	IA	187	WEBSTER	0001.02	3:Middle	2	18.59	5.42	7.92	No	13.01	2	0.92	1
19	IA	187	WEBSTER	0001.01	4:Upper	2	10.37	1.78	4.09	No	5.79	1	1.51	1
19	IA	167	SIOUX	0707.02	3:Middle	3	30.22	1.03	26.16	Yes	27.09	3	1.25	1
19	IA	167	SIOUX	0707.01	4:Upper	3	21.66	0.47	18.62	No	19.09	2	0.91	1
19	IA	167	SIOUX	0706.02	3:Middle	2	14	0.57	10.47	Yes	11.04	2	1.13	1
19	IA	167	SIOUX	0706.01	3:Middle	2	12.92	0.75	9.07	Yes	9.82	1	1.41	1
19	IA	167	SIOUX	0705.00	4:Upper	2	11.19	1.12	7.81	No	8.82	1	0.24	1
19	IA	167	SIOUX	0704.00	3:Middle	3	21.41	0.19	18.45	Yes	18.65	2	0.05	1
19	IA	167	SIOUX	0703.00	3:Middle	2	17.37	0.41	15.41	Yes	15.79	2	0.2	1
19	IA	167	SIOUX	0702.00	4:Upper	2	11.25	0.49	8.72	No	9.16	1	0.55	1
19	IA	167	SIOUX	0701.00	3:Middle	1	6.66	0.22	4.69	Yes	4.91	1	0.3	1
19	IA	149	PLYMOUTH	9706.00	4:Upper	1	7.36	0.28	3.49	No	3.76	1	0.24	1
19	IA	149	PLYMOUTH	9705.00	4:Upper	1	5.65	0.55	2.71	No	3.26	1	0.29	1
19	IA	149	PLYMOUTH	9704.00	3:Middle	1	5.44	0.33	2.39	No	2.72	1	0.16	1
19	IA	149	PLYMOUTH	9703.00	3:Middle	1	6.93	0.12	3.93	No	4.05	1	0	1
19	IA	149	PLYMOUTH	9702.00	3:Middle	3	21.97	3.03	14.1	No	17.08	2	1.05	1
19	IA	149	PLYMOUTH	9701.00	4:Upper	2	13.57	2.78	6.88	No	9.67	1	0.63	1
19	IA	119	LYON	9503.00	3:Middle	1	6.32	0.34	4.11	No	4.41	1	0.2	1
19	IA	119	LYON	9502.00	3:Middle	1	5.98	0.41	2.97	No	3.35	1	0.23	1
19	IA	119	LYON	9501.00	3:Middle	1	6.94	0.27	2.43	No	2.69	1	0.15	1
19	IA	109	KOSSUTH	9506.00	3:Middle	1	3.94	0.24	2.26	Yes	2.45	1	0.14	1
19	IA	109	KOSSUTH	9505.00	3:Middle	1	8.27	0.44	5.06	Yes	5.41	1	0.7	1
19	IA	109	KOSSUTH	9504.00	2:Moderate	2	11.76	1.15	7.11	No	8.26	1	0.92	1
19	IA	109	KOSSUTH	9503.00	3:Middle	1	6.97	0.58	3.51	Yes	3.99	1	0.14	1
19	IA	109	KOSSUTH	9502.00	3:Middle	1	4.53	0.37	1.91	Yes	2.29	1	0.33	1
19	IA	109	KOSSUTH	9501.00	3:Middle	1	6.48	0.31	3.53	Yes	3.8	1	0.4	1
19	IA	091	HUMBOLDT	9704.00	3:Middle	1	9.4	0.88	6.16	No	7.04	1	0.34	1
19	IA	091	HUMBOLDT	9703.00	3:Middle	1	8.38	0.64	5.34	No	5.87	1	0.25	1
19	IA	091	HUMBOLDT	9702.00	3:Middle	1	5.99	0.06	3.4	No	3.46	1	0	1
19	IA	091	HUMBOLDT	9701.00	3:Middle	1	7.46	0.53	1.79	No	2.33	1	0.19	1
19	IA	063	EMMET	0704.00	3:Middle	2	17.05	1.21	12.26	No	13.37	2	0.46	1
19	IA	063	EMMET	0703.00	3:Middle	3	20.23	1.72	14.63	No	16.35	2	0.46	1
19	IA	063	EMMET	0702.00	3:Middle	1	3.19	0.13	2.49	No	2.62	1	0.13	1
19	IA	063	EMMET	0701.00	2:Moderate	1	3.94	0.06	1.68	No	1.74	1	0.12	1
19	IA	059	DICKINSON	4511.00	4:Upper	1	4.38	0.2	1.61	No	1.81	1	0.79	1
19	IA	059	DICKINSON	4510.00	3:Middle	1	3.39	0.2	0.9	No	1.1	1	0.41	1
19	IA	059	DICKINSON	4508.00	3:Middle	1	8.32	0.8	4.24	No	5.04	1	0.26	1
19	IA	059	DICKINSON	4505.02	3:Middle	1	5.33	0.16	2.4	No	2.55	1	0.32	1
19	IA	059	DICKINSON	4505.01	2:Moderate	1	7.58	1.06	2.71	No	3.73	1	0.64	1
19	IA	059	DICKINSON	4502.00	4:Upper	1	4.3	0.35	1.39	No	1.65	1	0.22	1
19	IA	041	CLAY	0804.00	3:Middle	1	5.08	0.28	2.53	No	2.8	1	0.28	1
19	IA	041	CLAY	0803.02	3:Middle	1	7.4	0.84	3.4	No	4.25	1	0.97	1
19	IA	041	CLAY	0803.01	4:Upper	1	7.68	0.53	3.76	No	4.27	1	0.45	1
19	IA	041	CLAY	0802.00	2:Moderate	2	12.29	0.92	6.67	No	7.59	1	1.07	1
19	IA	041	CLAY	0801.00	4:Upper	1	4.65	0.16	2.72	No	2.88	1	0	1

NORTHWEST BANK - 2024 CRA - ASSESSMENT AREA INCOME MAP

Omaha MSA



Income Level



- ★ Applications/Loans
- ⊙ Bank Branches

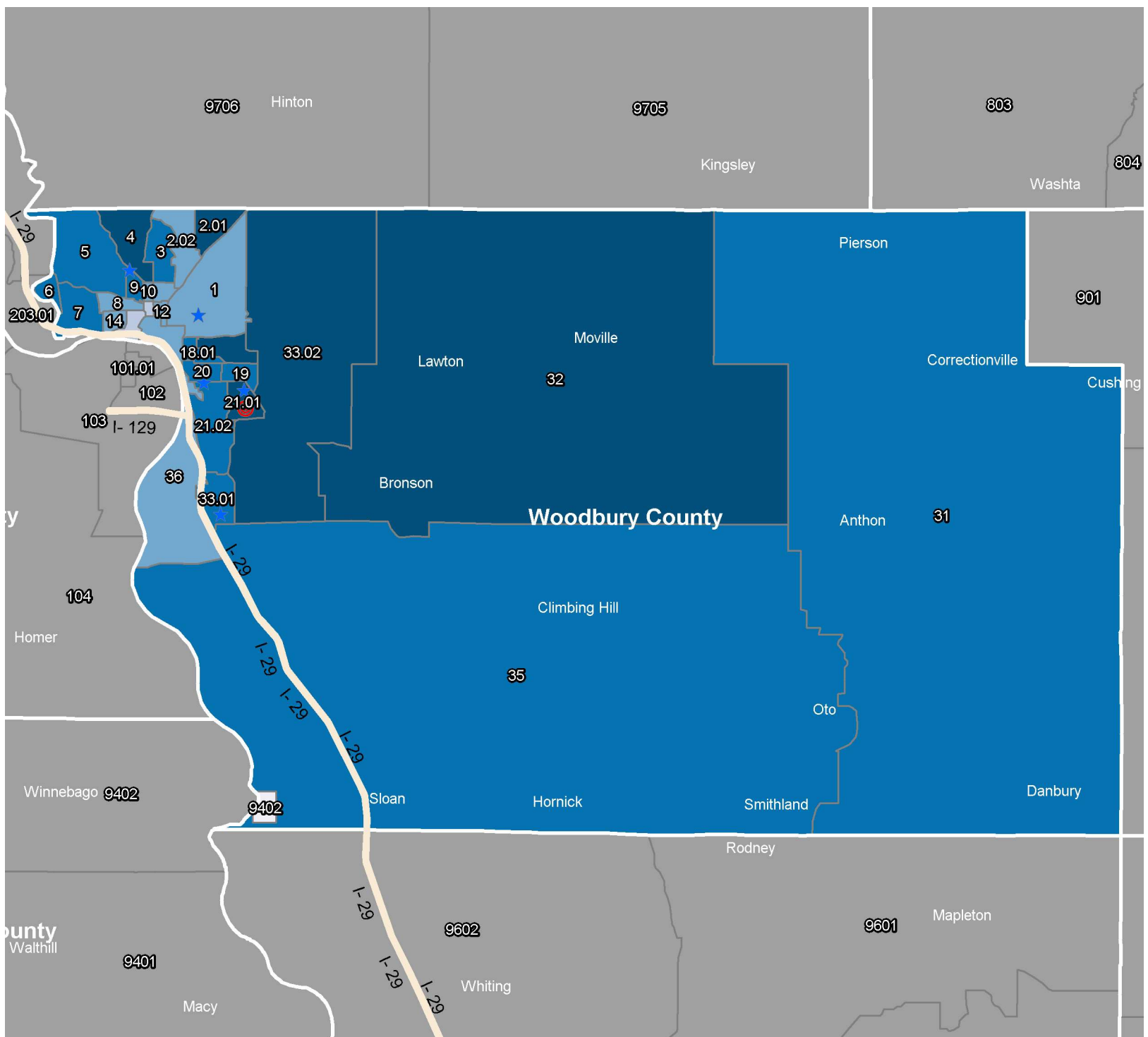
Northwest Bank 2024 CRA Public File
Omaha Assessment Area

State ID	State	County	County Name	MSA/MI	MSA/MD	Nan Tract	Tract Income	Minority Level	Minority Pct.	Black	Minority Hispanic	Minority Mi	Distrsd / Unc	Hispanic Bla	Hispanic Bla	Asian	Minority	Asian	Minority Level
31	NE	153	SARPY	36540	OMAHA-COL	0106.38	4:Upper	2	19.34	2.66	8.52	No	10.98	2	3.05	1			
31	NE	153	SARPY	36540	OMAHA-COL	0106.37	4:Upper	3	26.09	3.82	9.58	No	13.22	2	8.16	1			
31	NE	153	SARPY	36540	OMAHA-COL	0106.36	4:Upper	2	10.08	0.75	3.59	No	4.32	1	1.74	1			
31	NE	153	SARPY	36540	OMAHA-COL	0106.35	4:Upper	2	17.47	1.75	4.59	No	6.34	1	5.95	1			
31	NE	153	SARPY	36540	OMAHA-COL	0106.34	4:Upper	2	15.57	2.54	7.15	No	9.62	1	1.16	1			
31	NE	153	SARPY	36540	OMAHA-COL	0106.33	2:Moderate	2	19.77	2.06	9.27	No	11.33	2	1.96	1			
31	NE	153	SARPY	36540	OMAHA-COL	0106.32	4:Upper	2	10.09	0.63	4.29	No	4.92	1	0.56	1			
31	NE	153	SARPY	36540	OMAHA-COL	0106.31	4:Upper	1	6.38	0.19	2.52	No	2.69	1	0.58	1			
31	NE	153	SARPY	36540	OMAHA-COL	0106.30	4:Upper	2	13.51	1.21	3.88	No	5.08	1	3.57	1			
31	NE	153	SARPY	36540	OMAHA-COL	0106.29	4:Upper	2	16.18	1.99	6.96	No	8.84	1	3.05	1			
31	NE	153	SARPY	36540	OMAHA-COL	0106.27	4:Upper	2	14.45	1.52	7.08	No	8.57	1	2.7	1			
31	NE	153	SARPY	36540	OMAHA-COL	0106.26	3:Middle	2	15.74	1.75	6.49	No	8.21	1	3.15	1			
31	NE	153	SARPY	36540	OMAHA-COL	0106.25	3:Middle	2	18.21	3.13	6.68	No	9.8	1	2.33	1			
31	NE	153	SARPY	36540	OMAHA-COL	0106.24	4:Upper	2	19.8	3.91	6.93	No	10.78	2	2.2	1			
31	NE	153	SARPY	36540	OMAHA-COL	0106.23	3:Middle	2	17.69	1.37	8.66	No	9.93	1	2.39	1			
31	NE	153	SARPY	36540	OMAHA-COL	0106.22	4:Upper	2	18.55	2.6	6.52	No	9.01	1	3.98	1			
31	NE	153	SARPY	36540	OMAHA-COL	0106.21	3:Middle	3	24.51	5.34	12.04	No	17.33	2	2.12	1			
31	NE	153	SARPY	36540	OMAHA-COL	0106.20	4:Upper	2	18.91	3.01	8.05	No	11.02	2	2.38	1			
31	NE	153	SARPY	36540	OMAHA-COL	0106.19	3:Middle	3	22.46	6.68	6.91	No	13.47	2	1.49	1			
31	NE	153	SARPY	36540	OMAHA-COL	0106.17	4:Upper	2	16.18	2.54	6.7	No	9.24	1	1.16	1			
31	NE	153	SARPY	36540	OMAHA-COL	0106.16	4:Upper	2	15.2	2.08	5.63	No	7.67	1	3.17	1			
31	NE	153	SARPY	36540	OMAHA-COL	0106.15	3:Middle	3	25	3.03	11.99	No	14.92	2	4.17	1			
31	NE	153	SARPY	36540	OMAHA-COL	0106.14	3:Middle	3	29.86	6.3	13.8	No	19.72	2	3.59	1			
31	NE	055	DOUGLAS	36540	OMAHA-COL	0075.24	4:Upper	2	17.21	1.31	4.44	No	5.75	1	7.24	1			
31	NE	055	DOUGLAS	36540	OMAHA-COL	0075.23	4:Upper	2	10.21	1.16	2.68	No	3.63	1	3.63	1			
31	NE	055	DOUGLAS	36540	OMAHA-COL	0075.22	4:Upper	2	17.91	0.56	3.84	No	4.39	1	7.84	1			
31	NE	055	DOUGLAS	36540	OMAHA-COL	0075.21	4:Upper	3	23.59	3.09	6.08	No	9.05	1	9.93	1			
31	NE	055	DOUGLAS	36540	OMAHA-COL	0075.20	4:Upper	3	20.48	2.49	3.63	No	6.12	1	10.63	2			
31	NE	055	DOUGLAS	36540	OMAHA-COL	0075.19	4:Upper	2	16.95	1.34	3.76	No	5.1	1	7.38	1			
31	NE	055	DOUGLAS	36540	OMAHA-COL	0075.18	4:Upper	2	13.4	1.01	4.47	No	5.46	1	3.29	1			
31	NE	055	DOUGLAS	36540	OMAHA-COL	0075.17	4:Upper	2	16.82	2.25	4.98	No	7.15	1	4.68	1			
31	NE	055	DOUGLAS	36540	OMAHA-COL	0075.16	4:Upper	2	14.28	1.44	3.74	No	5.18	1	5.03	1			
31	NE	055	DOUGLAS	36540	OMAHA-COL	0075.15	4:Upper	2	17.14	1.22	3.7	No	4.91	1	7.75	1			
31	NE	055	DOUGLAS	36540	OMAHA-COL	0075.14	4:Upper	2	11.08	0.74	2.95	No	3.69	1	4.2	1			
31	NE	055	DOUGLAS	36540	OMAHA-COL	0075.09	4:Upper	1	9.15	0.65	2.3	No	2.95	1	2.71	1			
31	NE	055	DOUGLAS	36540	OMAHA-COL	0075.06	4:Upper	2	15.29	1.2	6.13	No	7.34	1	2.91	1			
31	NE	055	DOUGLAS	36540	OMAHA-COL	0075.05	4:Upper	2	10.9	1.07	3.59	No	4.61	1	2.09	1			
31	NE	055	DOUGLAS	36540	OMAHA-COL	0074.74	4:Upper	3	20.23	1.36	2.78	No	4.14	1	10.86	2			
31	NE	055	DOUGLAS	36540	OMAHA-COL	0074.73	2:Moderate	3	43.41	24.15	12.44	No	36.59	3	1.22	1			
31	NE	055	DOUGLAS	36540	OMAHA-COL	0074.72	3:Middle	2	15.4	3.43	4.28	No	7.71	1	3.22	1			
31	NE	055	DOUGLAS	36540	OMAHA-COL	0074.71	4:Upper	3	21.94	6.42	3.96	No	10.27	2	6.99	1			
31	NE	055	DOUGLAS	36540	OMAHA-COL	0074.70	3:Middle	3	28.47	7.34	6.44	No	13.68	2	8.39	1			
31	NE	055	DOUGLAS	36540	OMAHA-COL	0074.69	4:Upper	3	20.44	4.62	4.49	No	9.07	1	6	1			
31	NE	055	DOUGLAS	36540	OMAHA-COL	0074.68	3:Middle	3	25.33	4.31	16.97	No	20.78	3	1.21	1			
31	NE	055	DOUGLAS	36540	OMAHA-COL	0074.67	3:Middle	3	34.2	8.09	18.82	No	26.81	3	2.92	1			
31	NE	055	DOUGLAS	36540	OMAHA-COL	0074.66	3:Middle	3	26.9	6.47	12.84	No	19.22	2	3.24	1			
31	NE	055	DOUGLAS	36540	OMAHA-COL	0074.65	3:Middle	3	30.83	3.97	12.07	No	15.98	2	10.72	2			
31	NE	055	DOUGLAS	36540	OMAHA-COL	0074.64	3:Middle	2	17.85	4.81	6.47	No	11.03	2	1.89	1			
31	NE	055	DOUGLAS	36540	OMAHA-COL	0074.63	3:Middle	3	23.63	4.87	11.16	No	15.99	2	1.55	1			
31	NE	055	DOUGLAS	36540	OMAHA-COL	0074.62	3:Middle	2	19.75	2.86	9.27	No	12.11	2	1.46	1			
31	NE	055	DOUGLAS	36540	OMAHA-COL	0074.61	4:Upper	2	18.73	1.83	5.78	No	7.46	1	6.95	1			
31	NE	055	DOUGLAS	36540	OMAHA-COL	0074.60	4:Upper	2	14.07	0.88	4.27	No	5.01	1	5.33	1			
31	NE	055	DOUGLAS	36540	OMAHA-COL	0074.59	2:Moderate	3	23.79	3.71	13.04	No	16.46	2	1.8	1			
31	NE	055	DOUGLAS	36540	OMAHA-COL	0074.58	2:Moderate	3	41.99	6.87	25.78	No	32.42	3	4.55	1			
31	NE	055	DOUGLAS	36540	OMAHA-COL	0074.57	2:Moderate	3	29.2	5.66	14.92	No	20.47	3	3.53	1			
31	NE	055	DOUGLAS	36540	OMAHA-COL	0074.56	2:Moderate	3	24.09	3.63	12.25	No	15.84	2	2.31	1			

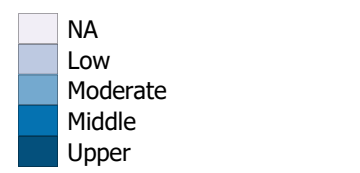
31	NE	055	DOUGLAS	36540	OMAHA-COL 0074.55	3:Middle	3	27.24	3.49	14.73	No	18.08	2	3.39	1
31	NE	055	DOUGLAS	36540	OMAHA-COL 0074.54	3:Middle	2	14.33	2	5.42	No	7.42	1	2.23	1
31	NE	055	DOUGLAS	36540	OMAHA-COL 0074.53	4:Upper	2	14.32	1.04	4.95	No	5.99	1	2.61	1
31	NE	055	DOUGLAS	36540	OMAHA-COL 0074.52	4:Upper	2	12.3	1.1	4.15	No	5.03	1	3.1	1
31	NE	055	DOUGLAS	36540	OMAHA-COL 0074.51	4:Upper	3	20.32	1.8	7.73	No	9.53	1	6.17	1
31	NE	055	DOUGLAS	36540	OMAHA-COL 0074.50	3:Middle	2	16.02	2.65	6.17	No	8.76	1	1.82	1
31	NE	055	DOUGLAS	36540	OMAHA-COL 0074.49	4:Upper	2	11.04	0.71	2.44	No	3.15	1	3.89	1
31	NE	055	DOUGLAS	36540	OMAHA-COL 0074.48	4:Upper	1	8.97	1.04	3.57	No	4.6	1	1.18	1
31	NE	055	DOUGLAS	36540	OMAHA-COL 0074.47	4:Upper	2	17.04	1.8	6.75	No	8.52	1	3.5	1
31	NE	055	DOUGLAS	36540	OMAHA-COL 0074.46	4:Upper	2	11.68	1.18	3.34	No	4.52	1	3.91	1
31	NE	055	DOUGLAS	36540	OMAHA-COL 0074.44	2:Moderate	3	38.42	12.97	7.82	No	20.5	3	11.7	2
31	NE	055	DOUGLAS	36540	OMAHA-COL 0074.43	4:Upper	2	15.61	4.71	3.83	No	8.33	1	4.06	1
31	NE	055	DOUGLAS	36540	OMAHA-COL 0074.42	3:Middle	2	14.39	2.03	4.94	No	6.97	1	2.65	1
31	NE	055	DOUGLAS	36540	OMAHA-COL 0074.41	4:Upper	2	15.84	2.19	3.94	No	6.06	1	6.21	1
31	NE	055	DOUGLAS	36540	OMAHA-COL 0074.40	3:Middle	3	40.97	16.85	7.39	No	24.16	3	10.67	2
31	NE	055	DOUGLAS	36540	OMAHA-COL 0074.39	3:Middle	3	22.89	7.42	5.63	No	13.01	2	4.11	1
31	NE	055	DOUGLAS	36540	OMAHA-COL 0074.38	3:Middle	2	17.5	2.85	4.67	No	7.47	1	2.51	1
31	NE	055	DOUGLAS	36540	OMAHA-COL 0074.34	3:Middle	3	39.61	21.09	8.66	No	29.41	3	2.25	1
31	NE	055	DOUGLAS	36540	OMAHA-COL 0074.33	3:Middle	3	32.51	15.89	8.52	No	24.32	3	2.9	1
31	NE	055	DOUGLAS	36540	OMAHA-COL 0074.32	3:Middle	3	36.42	9.12	19.31	No	27.73	3	2.36	1
31	NE	055	DOUGLAS	36540	OMAHA-COL 0074.31	4:Upper	2	17.8	5.59	4.26	No	9.86	1	2.8	1
31	NE	055	DOUGLAS	36540	OMAHA-COL 0074.29	4:Upper	2	10.78	1.35	4.11	No	5.4	1	1.89	1
31	NE	055	DOUGLAS	36540	OMAHA-COL 0074.09	3:Middle	3	20.14	3.82	6.92	No	10.57	2	4.07	1
31	NE	055	DOUGLAS	36540	OMAHA-COL 0074.08	3:Middle	3	26.47	5.73	11.16	No	16.8	2	3.21	1
31	NE	055	DOUGLAS	36540	OMAHA-COL 0074.07	4:Upper	3	22.21	5.18	10.65	No	15.83	2	2.38	1
31	NE	055	DOUGLAS	36540	OMAHA-COL 0074.06	3:Middle	2	17.05	2.2	6.73	No	8.84	1	2.91	1
31	NE	055	DOUGLAS	36540	OMAHA-COL 0073.18	4:Upper	2	12.42	2.68	3.26	No	5.9	1	2.53	1
31	NE	055	DOUGLAS	36540	OMAHA-COL 0073.16	4:Upper	3	21.27	6.73	4.55	No	11.11	2	5.19	1
31	NE	055	DOUGLAS	36540	OMAHA-COL 0073.15	4:Upper	3	22.27	6.01	4.1	No	10.02	2	7.37	1
31	NE	055	DOUGLAS	36540	OMAHA-COL 0073.11	3:Middle	4	51.75	32.94	8.4	No	41.14	3	4.01	1
31	NE	055	DOUGLAS	36540	OMAHA-COL 0073.10	2:Moderate	3	33.68	16.09	6.59	No	22.57	3	2.92	1
31	NE	055	DOUGLAS	36540	OMAHA-COL 0071.02	3:Middle	3	44.84	1.66	37.91	No	39.54	3	0.79	1
31	NE	055	DOUGLAS	36540	OMAHA-COL 0069.05	3:Middle	2	19.34	3.75	8.3	No	12.05	2	1.23	1
31	NE	055	DOUGLAS	36540	OMAHA-COL 0069.04	4:Upper	2	13.86	2.42	5.68	No	8	1	1.75	1
31	NE	055	DOUGLAS	36540	OMAHA-COL 0069.03	3:Middle	2	18.88	5.02	9.36	No	14.14	2	0.99	1
31	NE	055	DOUGLAS	36540	OMAHA-COL 0068.04	4:Upper	2	11.49	0.73	2.51	No	3.24	1	2.75	1
31	NE	055	DOUGLAS	36540	OMAHA-COL 0068.03	4:Upper	2	16.73	3.69	7.14	No	10.73	2	1.62	1
31	NE	055	DOUGLAS	36540	OMAHA-COL 0067.03	3:Middle	3	23.44	6.07	8.7	No	14.64	2	2.86	1

NORTHWEST BANK - 2024 CRA - ASSESSMENT AREA INCOME MAP

Sioux City MSA



Income Level



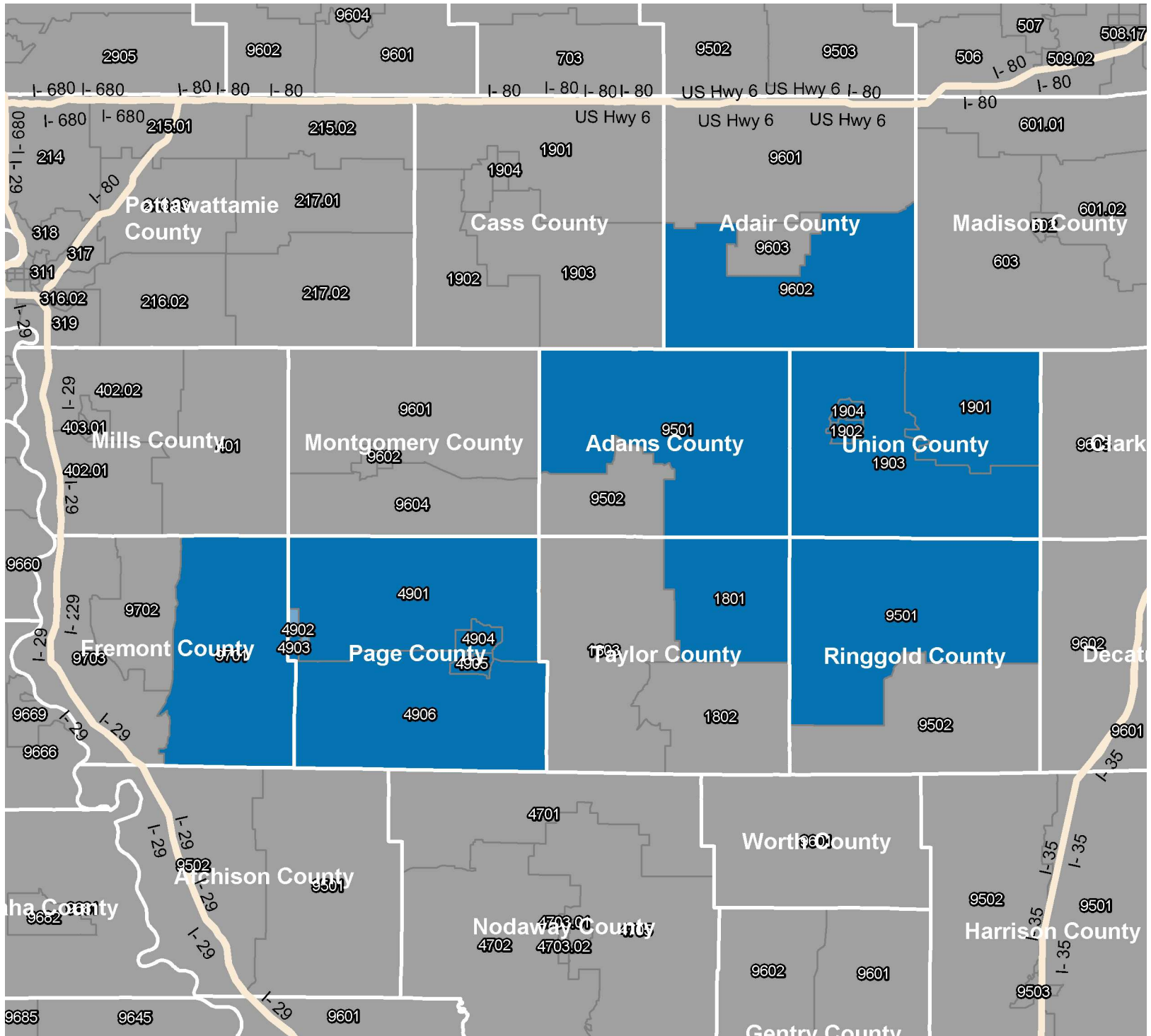
- ★ Applications/Loans
- ⊙ Bank Branches

Northwest Bank 2024 CRA Public File
Sioux City Assessment Area

State	IC State	County	County Name	MSA/MD	MSA/MD Name	Tract	Tract Income	Minority Level	Minority Pct.	Black Minority	Hispanic	Min Distrsd / Unde	Hispanic Blac	Hispanic Blac	Asian	Minority	Asian	Minority Level
19	IA	193	WOODBURY	43580	SIOUX CITY, IA-NE-SD	9402.00	0:NA	0	0	0	0	No	0	0	0	0	0	0
19	IA	193	WOODBURY	43580	SIOUX CITY, IA-NE-SD	0036.00	2:Moderate	4	54.8	16.45	25.52	No	41.88	3	3.47	1	1	1
19	IA	193	WOODBURY	43580	SIOUX CITY, IA-NE-SD	0035.00	3:Middle	1	7.51	0.41	3.13	No	3.55	1	0.34	1	1	1
19	IA	193	WOODBURY	43580	SIOUX CITY, IA-NE-SD	0033.02	4:Upper	1	7.53	0.69	2.86	No	3.55	1	1.37	1	1	1
19	IA	193	WOODBURY	43580	SIOUX CITY, IA-NE-SD	0033.01	3:Middle	2	15.18	1.61	6.34	No	7.89	1	2.81	1	1	1
19	IA	193	WOODBURY	43580	SIOUX CITY, IA-NE-SD	0032.00	4:Upper	1	6.94	0.52	3.04	No	3.56	1	0.23	1	1	1
19	IA	193	WOODBURY	43580	SIOUX CITY, IA-NE-SD	0031.00	3:Middle	1	5.79	0.25	2.24	No	2.46	1	0.19	1	1	1
19	IA	193	WOODBURY	43580	SIOUX CITY, IA-NE-SD	0021.02	3:Middle	2	17.36	1.41	8.85	No	10.2	2	2.17	1	1	1
19	IA	193	WOODBURY	43580	SIOUX CITY, IA-NE-SD	0021.01	4:Upper	2	15.17	1.22	7.76	No	8.88	1	1.48	1	1	1
19	IA	193	WOODBURY	43580	SIOUX CITY, IA-NE-SD	0020.00	3:Middle	3	28.81	5.85	13.84	No	19.53	2	1.36	1	1	1
19	IA	193	WOODBURY	43580	SIOUX CITY, IA-NE-SD	0019.00	3:Middle	3	26.37	3.32	15.74	No	18.79	2	1.03	1	1	1
19	IA	193	WOODBURY	43580	SIOUX CITY, IA-NE-SD	0018.02	4:Upper	3	37.79	7.24	20.74	No	27.97	3	1.65	1	1	1
19	IA	193	WOODBURY	43580	SIOUX CITY, IA-NE-SD	0018.01	3:Middle	3	26.79	3.67	14.06	No	17.61	2	1.21	1	1	1
19	IA	193	WOODBURY	43580	SIOUX CITY, IA-NE-SD	0015.00	1:Low	4	67.78	9.04	36.23	No	44.87	3	5.64	1	1	1
19	IA	193	WOODBURY	43580	SIOUX CITY, IA-NE-SD	0014.00	2:Moderate	4	60.61	4.36	43.03	No	47.15	3	3.78	1	1	1
19	IA	193	WOODBURY	43580	SIOUX CITY, IA-NE-SD	0013.00	1:Low	4	75.98	30.13	29.35	No	59.26	4	5	1	1	1
19	IA	193	WOODBURY	43580	SIOUX CITY, IA-NE-SD	0012.00	2:Moderate	5	83.61	7.5	60.45	No	67.9	4	7.5	1	1	1
19	IA	193	WOODBURY	43580	SIOUX CITY, IA-NE-SD	0011.00	2:Moderate	4	59.02	7.93	37.59	No	45.3	3	6.16	1	1	1
19	IA	193	WOODBURY	43580	SIOUX CITY, IA-NE-SD	0010.00	2:Moderate	4	55.59	13.31	24.88	No	38.19	3	6.44	1	1	1
19	IA	193	WOODBURY	43580	SIOUX CITY, IA-NE-SD	0009.00	3:Middle	3	28.49	2.41	18.48	No	20.79	3	2.21	1	1	1
19	IA	193	WOODBURY	43580	SIOUX CITY, IA-NE-SD	0008.00	2:Moderate	4	53.73	7.06	31.62	No	38.62	3	5.83	1	1	1
19	IA	193	WOODBURY	43580	SIOUX CITY, IA-NE-SD	0007.00	3:Middle	3	36	4.83	18	No	22.56	3	3.71	1	1	1
19	IA	193	WOODBURY	43580	SIOUX CITY, IA-NE-SD	0006.00	3:Middle	3	21.63	2.01	13.09	No	15.1	2	1.09	1	1	1
19	IA	193	WOODBURY	43580	SIOUX CITY, IA-NE-SD	0005.00	3:Middle	3	30.19	3.22	16.61	No	19.68	2	3.85	1	1	1
19	IA	193	WOODBURY	43580	SIOUX CITY, IA-NE-SD	0004.00	4:Upper	3	20.38	3.17	9.52	No	12.57	2	2.94	1	1	1
19	IA	193	WOODBURY	43580	SIOUX CITY, IA-NE-SD	0003.00	3:Middle	3	33.32	9.21	15.48	No	24.46	3	3.11	1	1	1
19	IA	193	WOODBURY	43580	SIOUX CITY, IA-NE-SD	0002.02	2:Moderate	3	22.9	5.41	10.4	No	15.54	2	4.14	1	1	1
19	IA	193	WOODBURY	43580	SIOUX CITY, IA-NE-SD	0002.01	4:Upper	3	27.84	1.97	18.96	No	20.93	3	1.45	1	1	1
19	IA	193	WOODBURY	43580	SIOUX CITY, IA-NE-SD	0001.00	2:Moderate	3	32.44	3.42	19.75	No	23.17	3	2.46	1	1	1

NORTHWEST BANK - 2024 CRA - ASSESSMENT AREA INCOME MAP

SW Iowa MSA



Income Level

- NA
- Low
- Moderate
- Middle
- Upper

Bank Branches

Northwest Bank 2024 CRA Public File
 SW Iowa Assessment Area

State ID	State	County	County Name	MSA/MD	MSA/MD Name	Tract	Tract Income	Minority Level	Minority Pct.	Black Minority	Hispanic	Mi Distrsd / Und	Hispanic Bla	Hispanic Bla	Asian Minori	Asian Minority Level
19	IA	175	UNION			1904.00	3:Middle	1	9.02	1.69	3.9	No	5.52	1	0.6	1
19	IA	175	UNION			1903.00	3:Middle	1	2.58	0	1.15	No	1.15	1	0.14	1
19	IA	175	UNION			1902.00	3:Middle	1	9.85	1.22	4.22	No	5.44	1	0.67	1
19	IA	175	UNION			1901.00	3:Middle	1	5.55	0.18	2.57	No	2.71	1	0.54	1
19	IA	173	TAYLOR			1801.00	3:Middle	2	18.96	0.05	16.74	Yes	16.74	2	0.18	1
19	IA	159	RINGGOLD			9501.00	3:Middle	1	3.21	0.05	0.87	Yes	0.87	1	0.05	1
19	IA	145	PAGE			4906.00	3:Middle	1	5.27	0.32	1.2	No	1.53	1	0.37	1
19	IA	145	PAGE			4905.00	3:Middle	2	10.22	1.16	2.72	No	3.88	1	1.12	1
19	IA	145	PAGE			4904.00	3:Middle	2	18.55	9.53	4.01	No	13.55	2	1.07	1
19	IA	145	PAGE			4903.00	3:Middle	1	7.61	0.36	3.31	No	3.66	1	0.85	1
19	IA	145	PAGE			4902.00	2:Moderate	2	11.56	0.31	5.87	No	6.18	1	0.66	1
19	IA	145	PAGE			4901.00	3:Middle	1	4.3	0.41	0.85	No	1.26	1	0.41	1
19	IA	071	FREMONT			9701.00	3:Middle	1	4.8	0.3	1.54	No	1.84	1	0.15	1
19	IA	003	ADAMS			9501.00	3:Middle	1	4.22	0.19	1.07	Yes	1.26	1	0.13	1
19	IA	001	ADAIR			9602.00	3:Middle	1	2.48	0.12	1.43	Yes	1.55	1	0.06	1